





Mortgage Credit Certificate Targeted Areas



-  MCC Target Area
-  Interstate Corridor URA
-  Oregon Convention Center URA

0 500 1,000 2,000 Feet

Disclaimer: The information on this map was created by the Portland Development Commission (PDC) GIS. Every reasonable effort has been made to assure the accuracy of these maps and associated data. However, inadvertent errors can occur and the PDC does not assume any responsibility for omissions or positional accuracy. This information is presented "as is" and without warranties, either expressed or implied. Information Sources: Portland Development Commission Geographic Information Systems (GIS), City of Portland Corporate GIS. Feb 2008